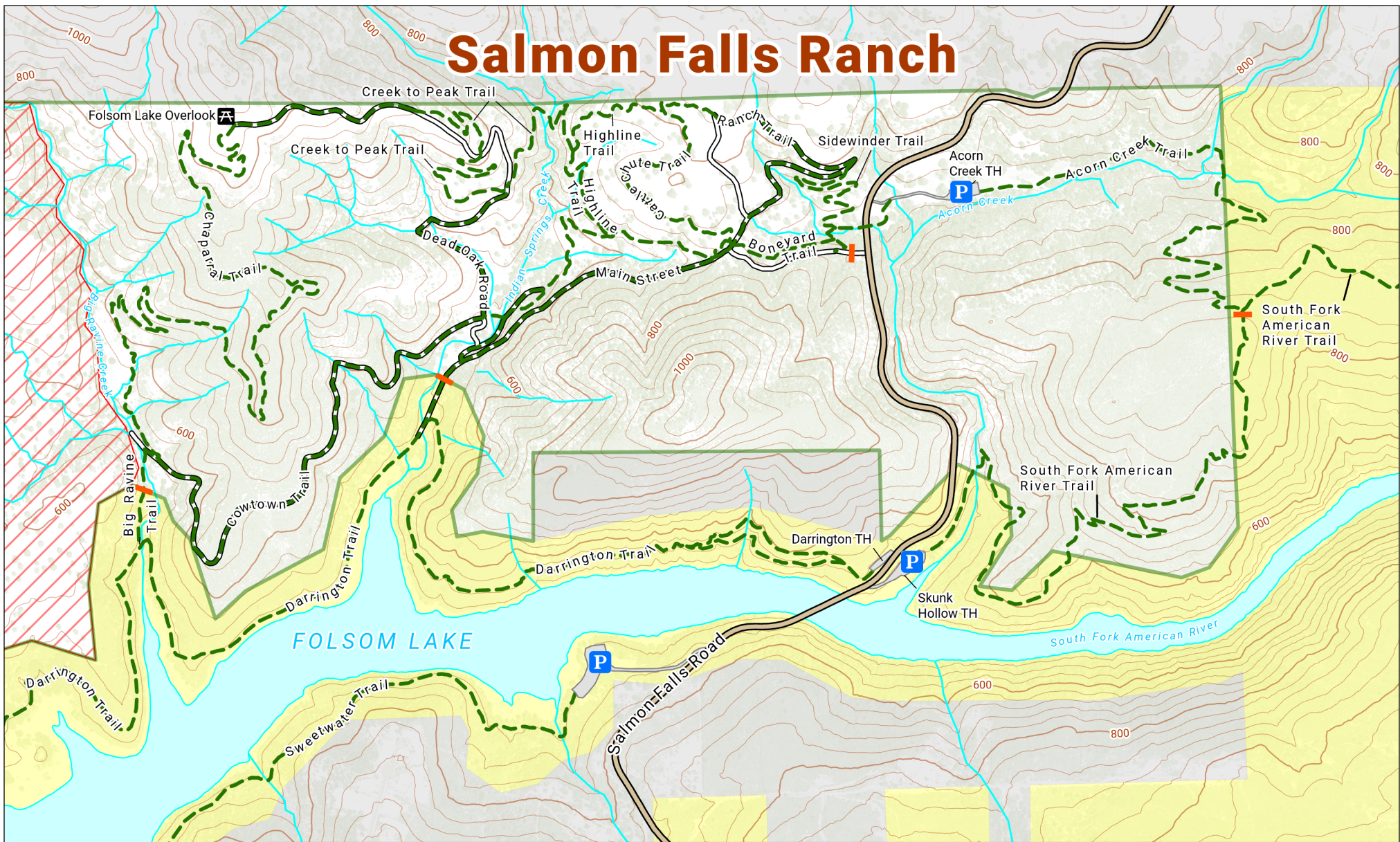











Salmon Falls Ranch



	Gate		Public Land
	Road		Land Owned by American River Conservancy (ARC)
	Trail		No Public Access
	Ranch Road		Private Land
	Parking		

Data Sources: USGS, USDA, EDC, ARC
 Parcel boundaries from El Dorado County.

This product is for informational purposes and is not suitable for legal, engineering, or surveying purposes. It does not represent an on-the-ground survey and represents only the approximate relative location of property boundaries.



AMERICAN RIVER CONSERVANCY

Welcome to Salmon Falls Ranch!

The American River Conservancy serves our communities by ensuring healthy ecosystems within the upper American and upper Cosumnes River watersheds through land conservation, stewardship and education.

While visiting, please:

- **Pay for a day-use pass or display your Acorn Creek Trailhead Annual Pass** on dashboard (This is not State Park land; Poppy Passes are invalid)
- **Leave No Trace:** clean up after your pets; pack out your trash
- **Keep all pets on leash (cattle present)**
- **Be considerate of other trail users**
- **Be aware of ticks, snakes, and poison oak**
- **Follow all regulations, including:**
 - All pets must on leash at all times, due to presence of cattle. Unresponsible pet ownership puts recreational opportunities in danger.
 - **Only Class 1 e-bikes permitted.**

Organizations holding events or group activities **must contact** American River Conservancy



Like trail systems within healthy watersheds? Consider donating or volunteering with American River Conservancy.



We love our supporters!